













# Park High School

## Walk Zone Map

-  5 minute walking zone
-  10 minute walking zone
-  Bus stop
-  Zebra crossing
-  Pedestrian crossing
-  School Street (Closed between 8.15am to 9.15am and 2.30pm to 3.30pm, enforced by two ANPR cameras).
-  Cycle route
-  School entrance
-  Post Office
-  Library



Walking, cycling and scooting to school helps keep pupils fit and healthy!  
 It also helps make the air clean outside of the school and is better for the environment.